




## Stream Monitoring Sites in the White Clay Creek Watershed









## WQ Monitoring Site Cheat Sheet

SitID	State	Location	Sensor Station for Continuous Monitoring
SL031	PA	Stroud Water Research Center	Sensor station only/Stroud
SL177	PA	Broad Run above Somerset	Sensor station only/New Garden Township/Save Our Water
WCCDE28	DE	Hickory Hill at Erikson Ave	SL132
WCCDE29	DE	Northpointe Main on Mill Creek	
WCCDE30	DE	Northpointe Trib to Mill Creek	
WCCDE31	DE	Middle Run Main Stem	
WCCDE32	DE	Middle Run Trib to Main Stem	SL157 (upstream of summer bacteria grab site)
WCCDE37	DE	Fairfield Run	
WCCDE38	DE	Bogey's Run/Blue Hen Creek	
WCCDE39	DE	Jenney's Run	
WCCDE40	DE	Main @ Kirkwood & A Street	
WCCDE42	DE	Lower Pike Creek	
WCCPA01	PA	Strickersville Main near USGS gage	
WCCPA03	PA	Sharpless Bridge West Branch	
WCCPA05	PA	Good Hope East Branch	
WCCPA06	PA	Watson's Mill	SL109
WCCPA06_A	PA	Broad Run	
WCCPA06_B	PA	Somerset out	
WCCPA06_C	PA	Somerset in	
WCCPA07	PA	Egypt Run	SL110
WCCPA07_B	PA	Pelham	
WCCPA08	PA	Clay Creek east branch	
WCCPA09	PA	Guernsey Middle Branch	
WCCPA11	PA	Flint Hill West branch	
WCCPA12	PA	Wickerton middle branch	
WCCPA13	PA	Avondale WWTP East	
WCCPA15	PA	Avondale Playground East	
WCCPA16	PA	ELG west fork upper east	
WCCPA18	PA	Laurel Woods East	
WCCPA19	PA	Loyd Road Upper East SUEZ Stroud site	
WCCPA20	PA	WLG SUEZ Stroud site	
WCCPA23	PA	WCC Stroud Lab	
WCCPA24	PA	Mercer Mill on Middle Branch	
WCCPA43	PA	Welcome and Rosehill	SL272

## Stream Monitoring Sites

### Type/Owner

-  Weather station
-  DNREC
-  Other, continuous
-  USGS, continuous
-  WCWS
-  WCWS, continuous